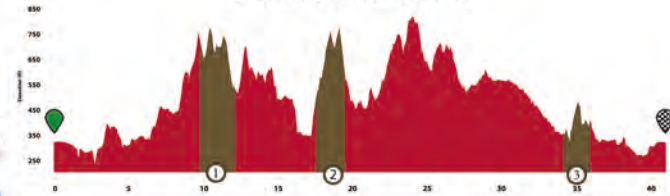


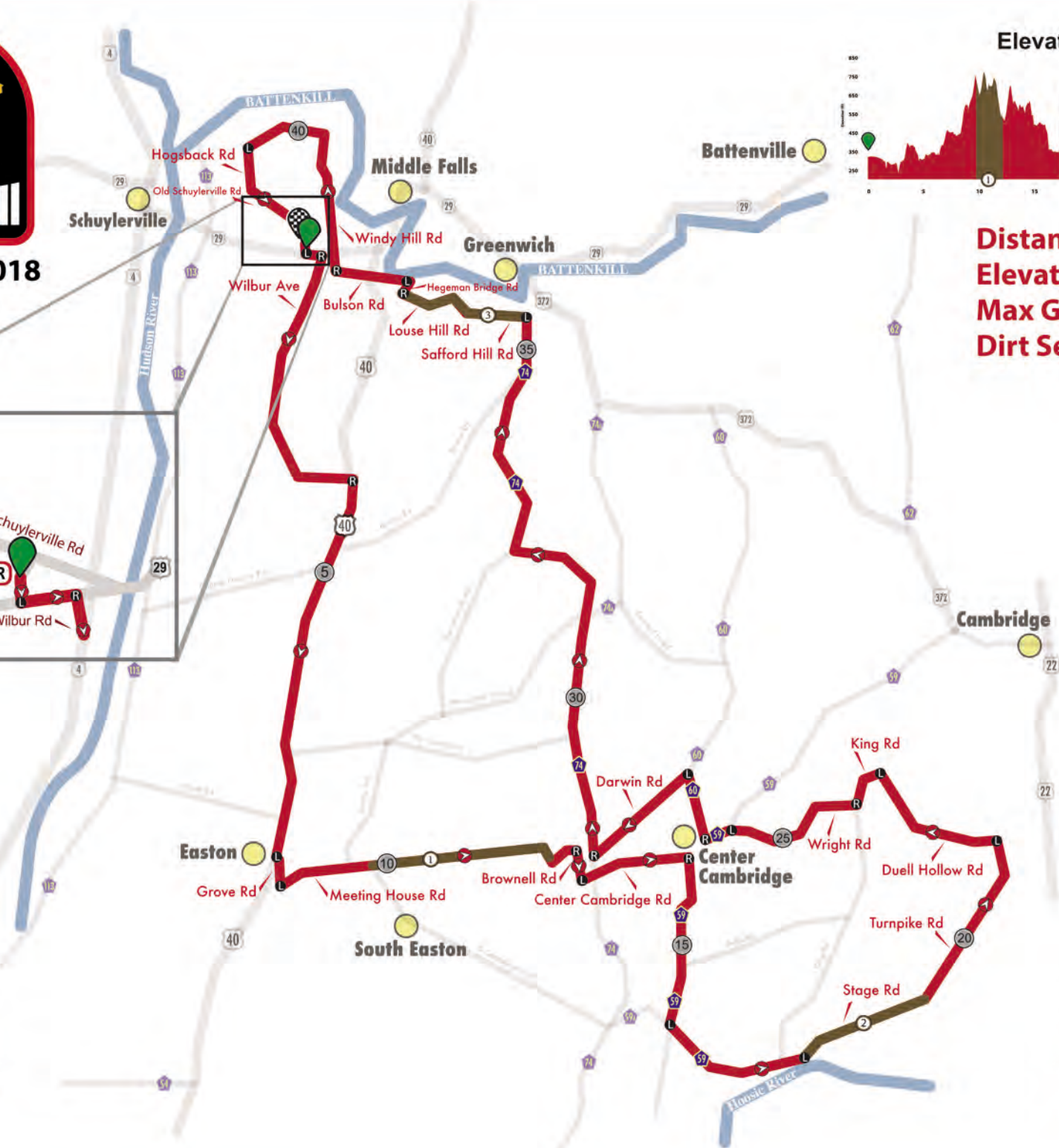
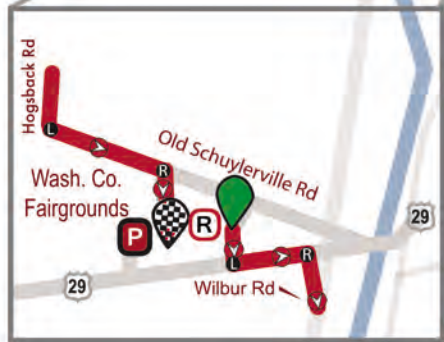


APRIL 28, 2018

Elevation Profile



Distance: 42.2 mi
Elevation: + 2481 ft
Max Grade: 7.6%
Dirt Sections: 3 / 5.6 mi



- Course
- Start
- Finish
- Registration
- Parking
- Dirt section
- Spectator route