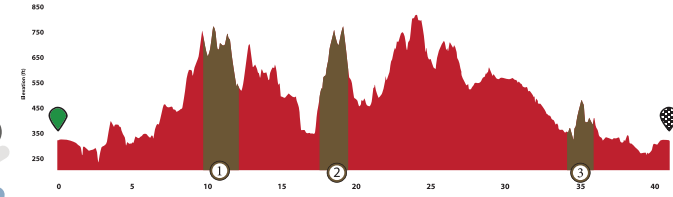


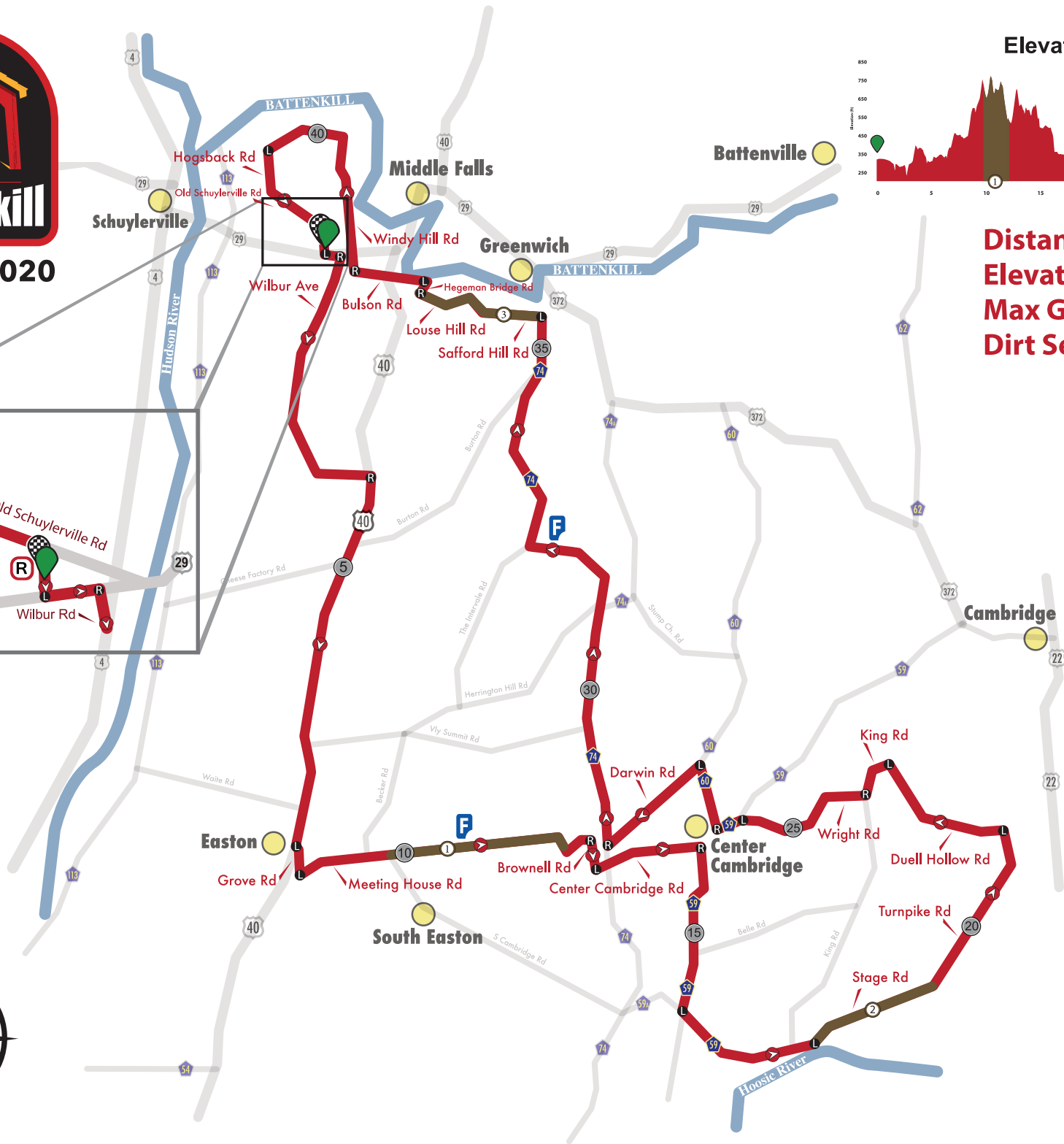
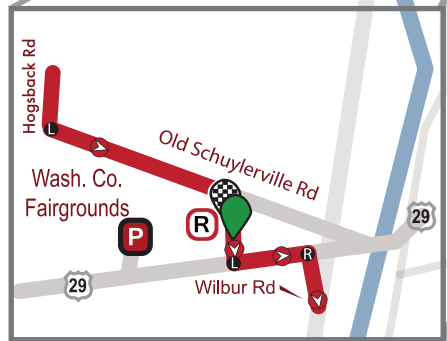


**MAY 9, 2020**

### Elevation Profile



**Distance: 42.1 mi**  
**Elevation: + 2481 ft**  
**Max Grade: 7.6%**  
**Dirt Sections: 3 / 5.6 mi**



- Course
- Start
- Finish
- Registration
- Parking
- Dirt section
- Spectator route
- Feed Zone